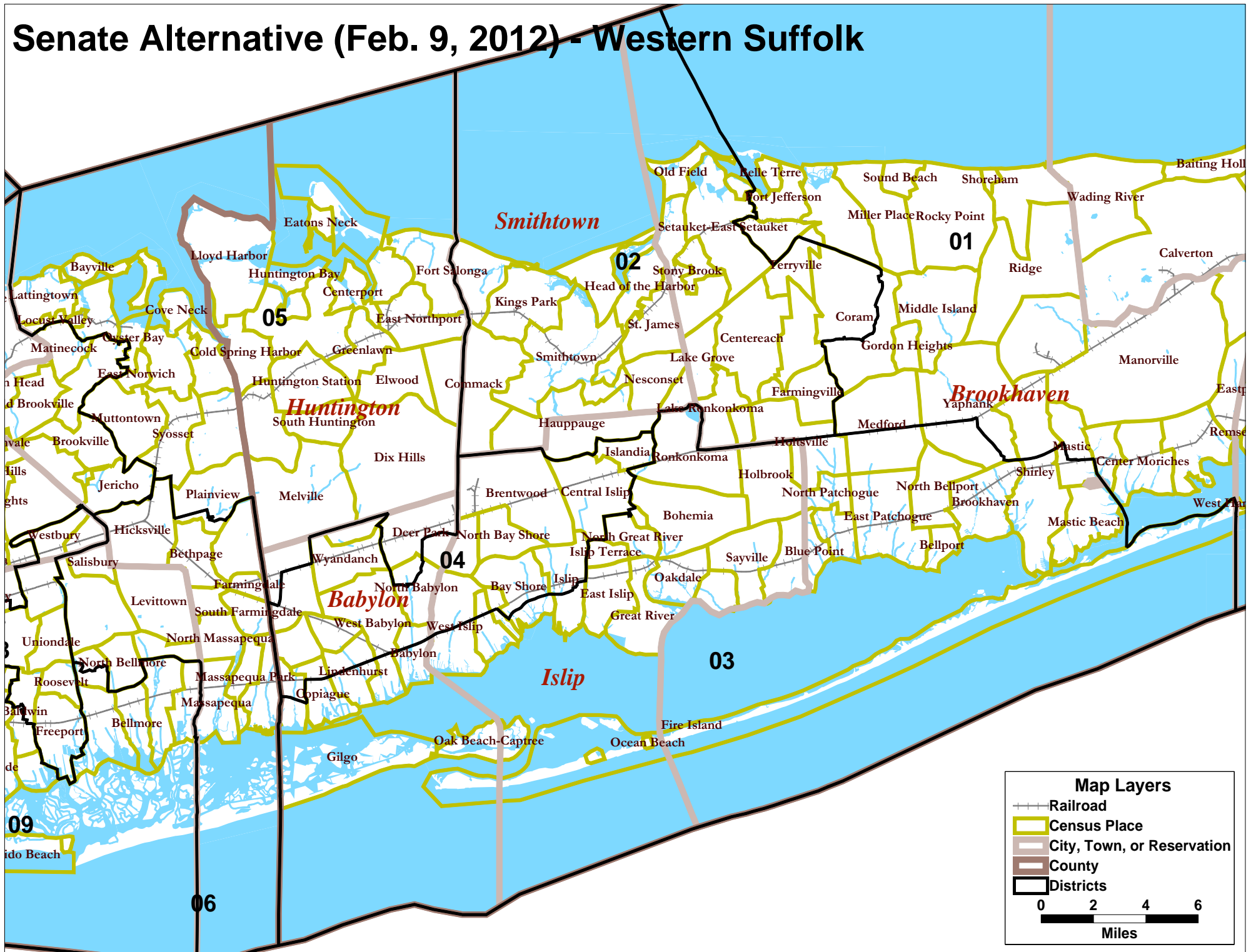


Senate Alternative (Feb. 9, 2012) - Western Suffolk



Map Layers

- Railroad
- ▭ Census Place
- ▭ City, Town, or Reservation
- ▭ County
- ▭ Districts

0 2 4 6
Miles

Senate Alternative (Feb. 9, 2012) - Nassau



05

07

06

08

09

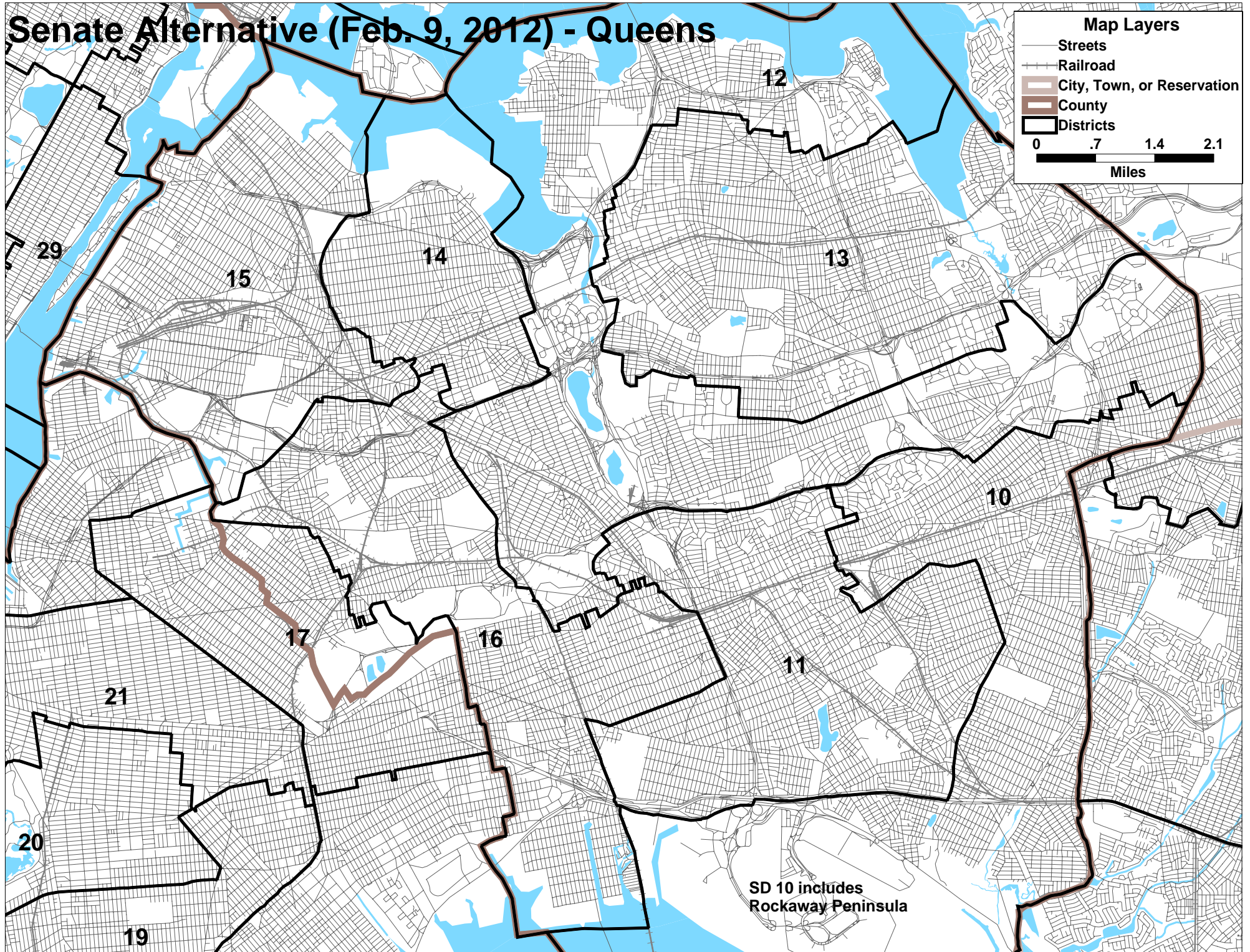
Map labels include: Bayville, Centre Island, Hunting, Glen Cove, Lattingtown, Mill Neck, Cove Neck, Locust Valley, Matinecock, Oyster Bay, Cold Spring Harbor, Oyster Bay Cove, East Norwich, Upper Brookville, Muttontown, Syosset, Woodbury, West Hills, Sea Cliff, Glen Head, Port Washington North, Manorhaven, Baxter Estates, Port Washington, Glenwood Landing, Kings Point, Plandome Manor, Flower Hill, Greenvale, Brookville, Great Neck, Great Neck Gardens, Munsey Park, Roslyn, East Hills, Roslyn Estates, Old Westbury, Jericho, Great Neck Plaza, Manhasset, Roslyn Heights, North Hills, Albertson, University Gardens, Lake Success, Manhasset Hills, Williston Park, Westbury New Cassel, Hicksville, Plainview, North New Hyde Park, Mincola, Carle Place, Salisbury, Bethpage, Old Bethpage, New Hyde Park, Garden City, East Garden City, Levittown, Plainedge, South Farmingdale, Floral Park, Garden City South, Hempstead, Uniondale, East Meadow, North Wantagh, North Massapequa, North A, Elmont, Franklin Square, North Valley Stream, North Bellmore, Massapequa Park, Valley Stream, Malverne, Lakeview, Roosevelt, Wantagh, Seaford Massapequa, East Massapequa, South Valley Stream, Lynbrook, Rockville Centre, Baldwin, Freeport, Merrick, Bellmore, Woodmere, Hewlett, East Rockaway, Baldwin Harbor, Inwood, Cedarhurst, Hewlett Neck, Bay Park, Oceanside, Lawrence, Island Park, East Atlantic Beach, Long Beach, Lido Beach, Point Lookout.

Senate Alternative (Feb. 9, 2012) - Queens

Map Layers

- Streets
- Railroad
- City, Town, or Reservation
- County
- Districts

0 .7 1.4 2.1
Miles

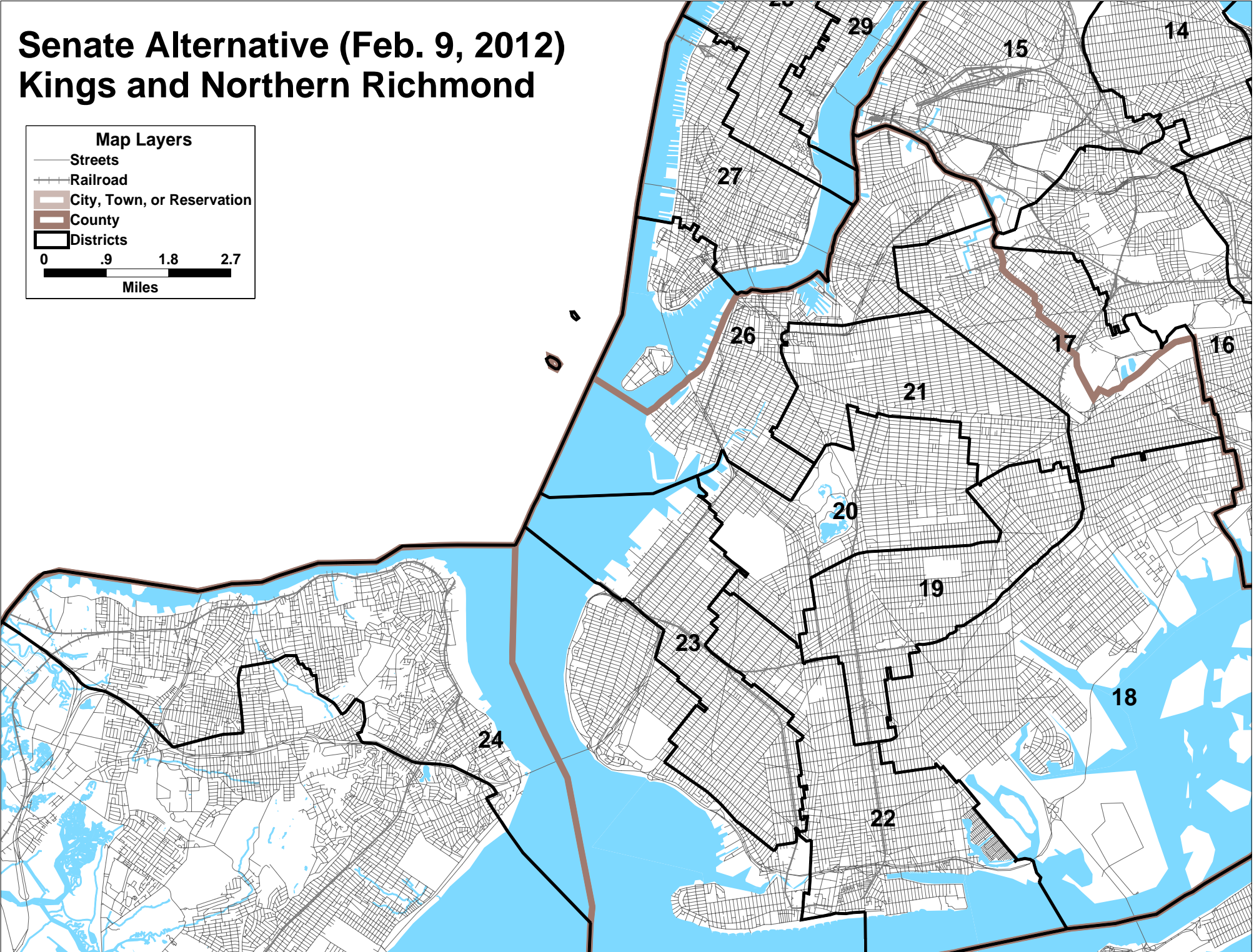


Senate Alternative (Feb. 9, 2012) Kings and Northern Richmond

Map Layers

- Streets
- +— Railroad
- ▭ City, Town, or Reservation
- ▭ County
- ▭ Districts

0 .9 1.8 2.7
Miles

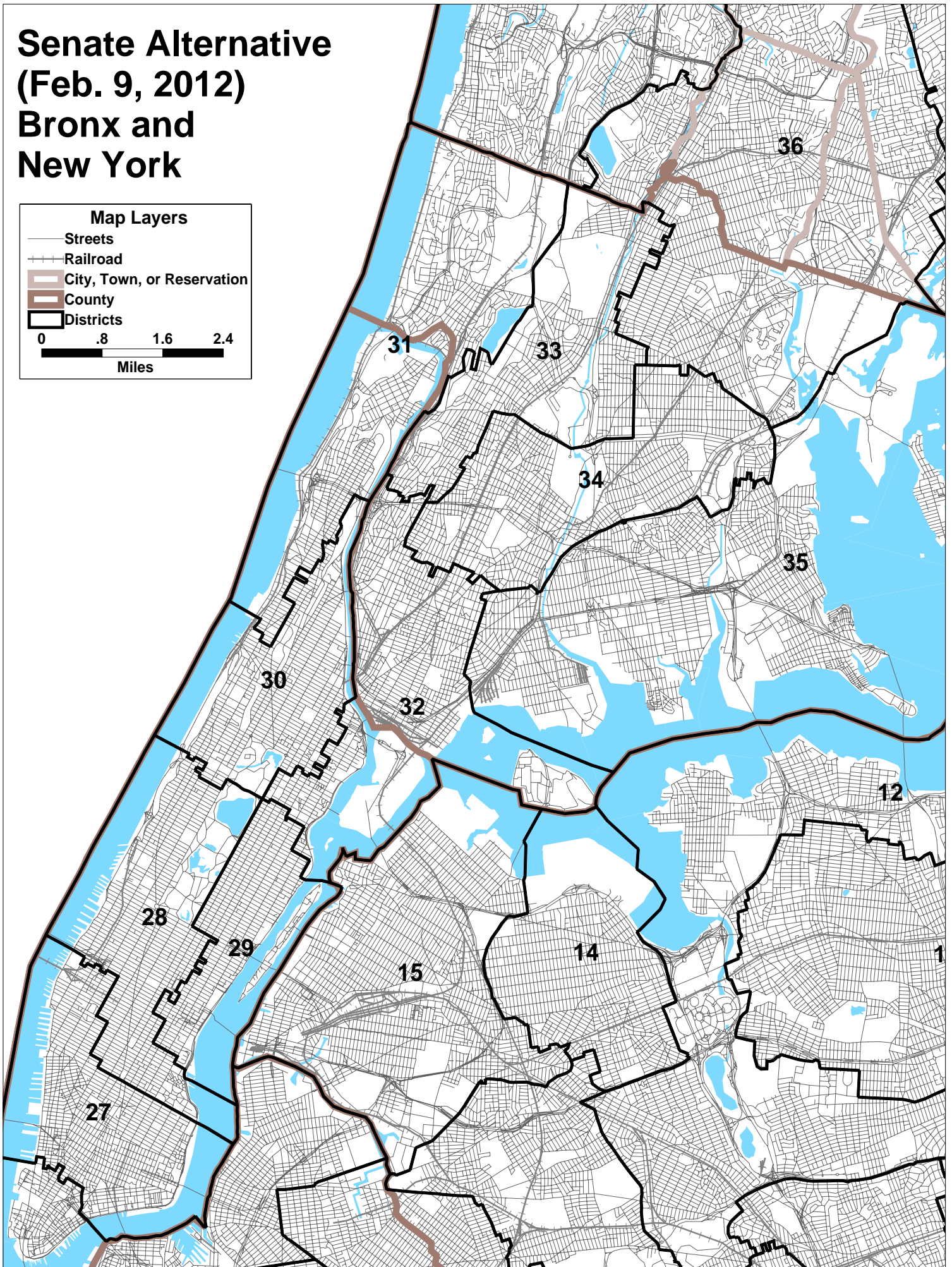


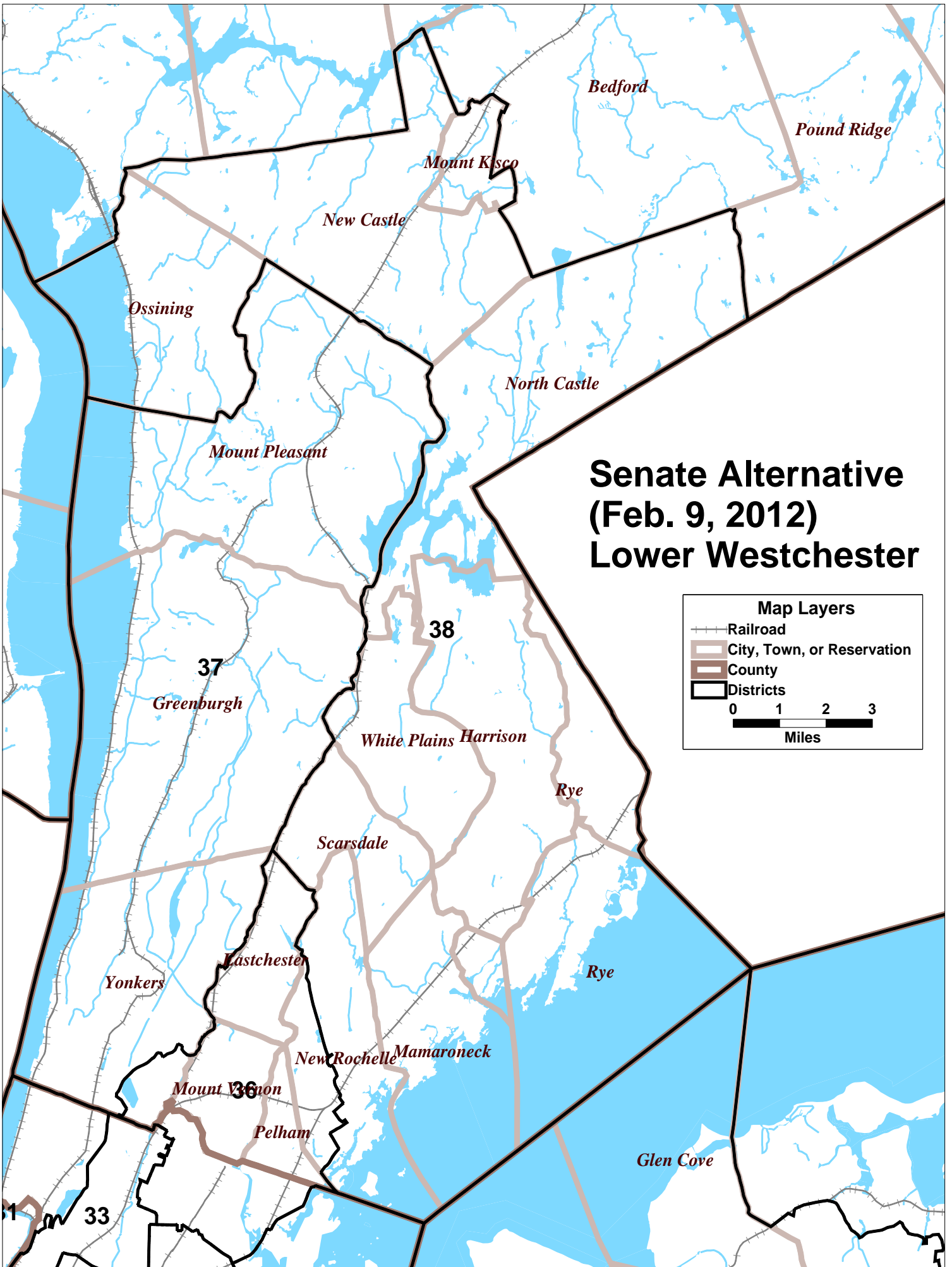
Senate Alternative (Feb. 9, 2012) Bronx and New York

Map Layers

- Streets
- Railroad
- City, Town, or Reservation
- County
- Districts





0 .8 1.6 2.4
Miles





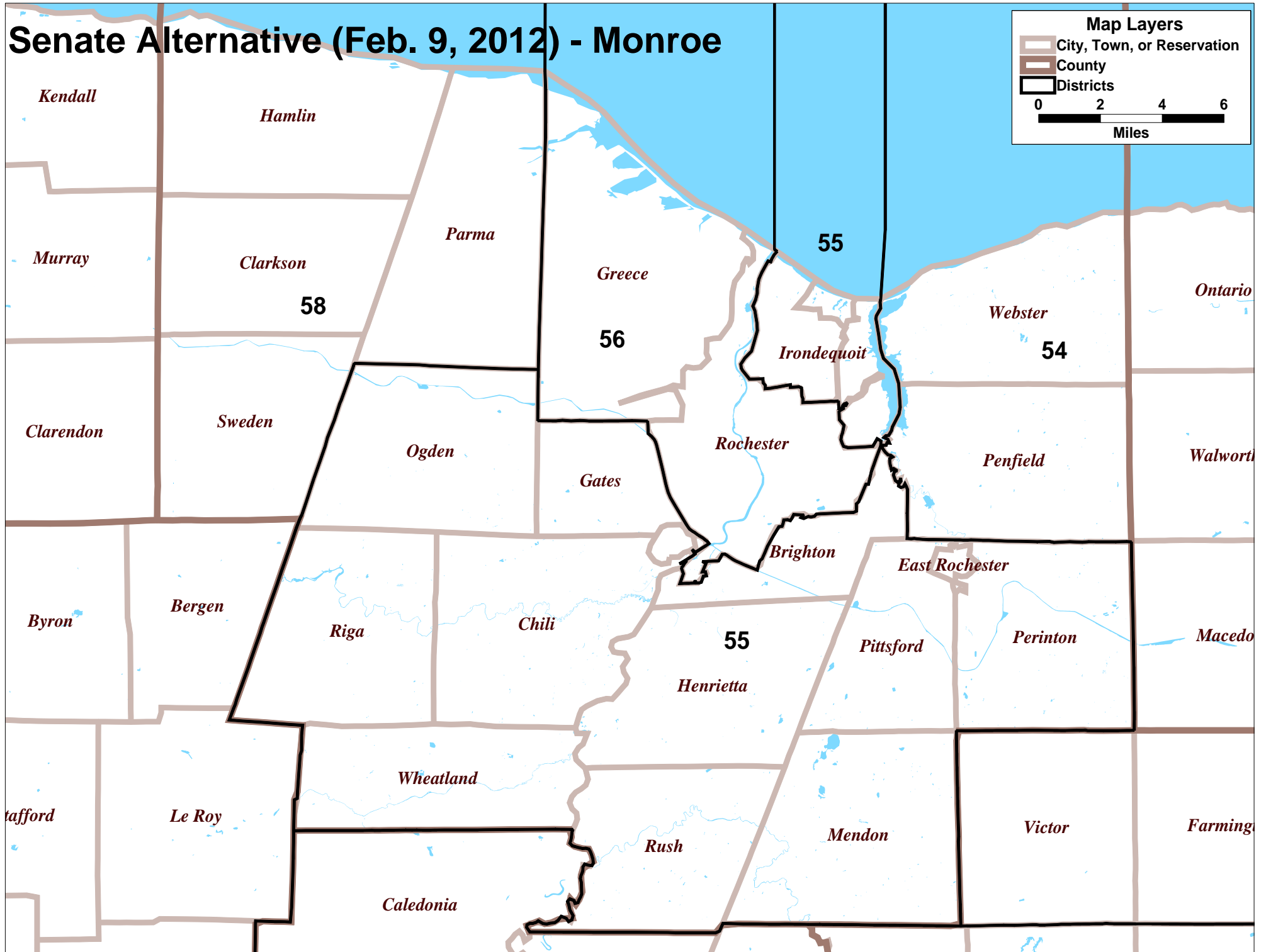
Senate Alternative (Feb. 9, 2012) Lower Westchester

Map Layers

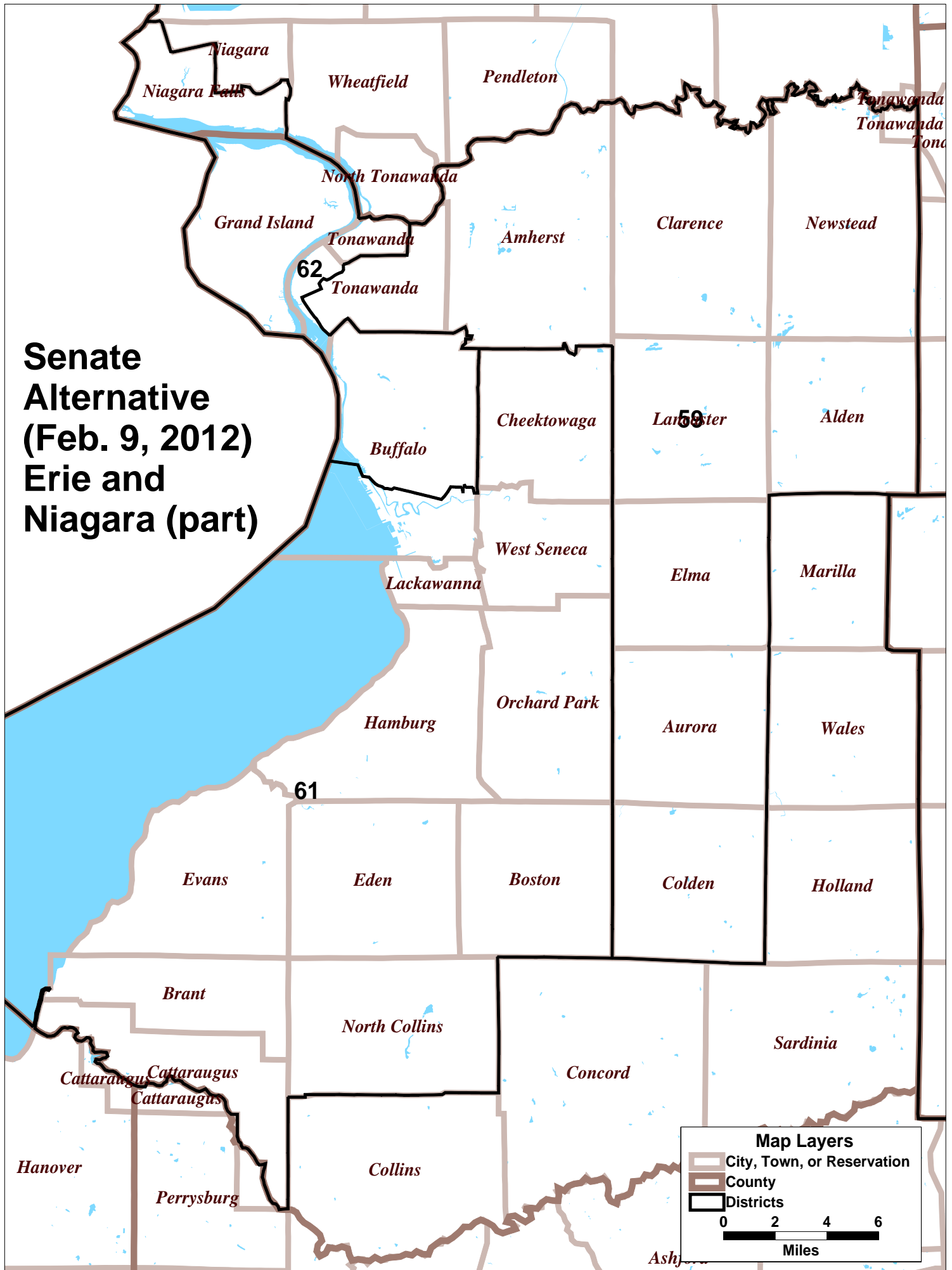
-  Railroad
-  City, Town, or Reservation
-  County
-  Districts

0 1 2 3
Miles

Senate Alternative (Feb. 9, 2012) - Monroe



**Senate
Alternative
(Feb. 9, 2012)
Erie and
Niagara (part)**



Map Layers

- City, Town, or Reservation
- County
- Districts

0 2 4 6
Miles